














WENDELL FALLS®

BY
NEWLAND

TRAIL MAP

-  FALLS LOOP (4.25 MILES)
-  ASHEVILLE LOOP (.38 MILES)
-  TREETLIGHT TRAIL (.75 MILES)
-  COMMUNITY GREENWAY
-  ACORN TRAIL (1.75 MILES)
-  SOLSTICE TRAIL (.25 MILES)
-  TWISTED TRAIL (1200 FT)
INTERMEDIATE BIKE TRAIL
-  RICOCHET TRAIL (780 FT)
ADVANCED BIKE TRAIL
-  TRAIL DIRECTION
-  RESIDENTIAL
-  COMMERCIAL
-  PARKS
-  OPEN SPACE

TRAIL RULES

WARNING: Your use of this trail is at your own risk. You are responsible for your own safety. Your use indicates you agree the owner or agents of this park assumes no liability for any personal injury or property damage.

- Trails and Parks are not supervised
- Trails and Parks are open down to dusk
- Smoking, Drugs, and Glass are prohibited
- No Fireworks are allowed to be discharged
- Animals must be on a leash and under control at all times
- No motorized vehicles or horseback riding is allowed
- No fishing, swimming or boating is allowed
- Individuals requiring supervision must be accompanied by a responsible person

SCAN FOR MOBILE MAP

